OFFICE USE: A1) 10994/95

Inspection Plan

20/6/95

Scrutiny Plan

A1/10994/95

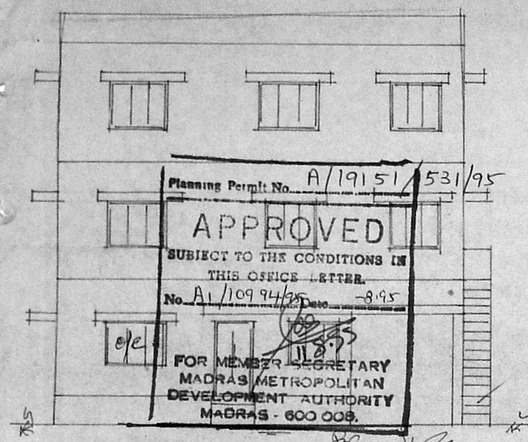

ELEVATION

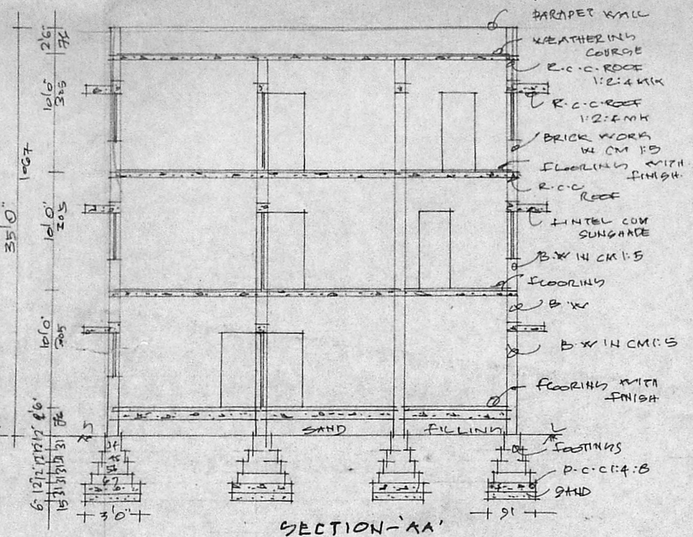

SECTION-'AA'

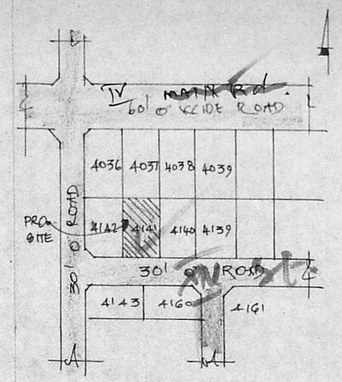

TOPO PLAN NOT TO SCALE

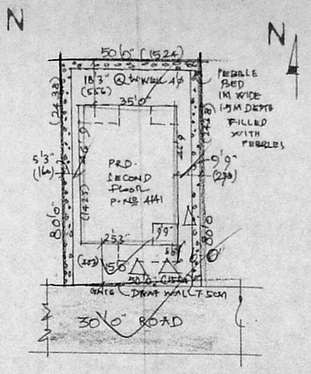

SITE PLAN SCALE 1:300

PLAN OF EXISTING GROUND AND FIRST FLOOR AND PROPOSED SECOND FLOOR IN PLOT No. 4141, BATCH No. IV, ARINGAR ANNA NAGAR, OLD DIV. No. 75, MADRAS CORPORATION. SCALE 1:100.

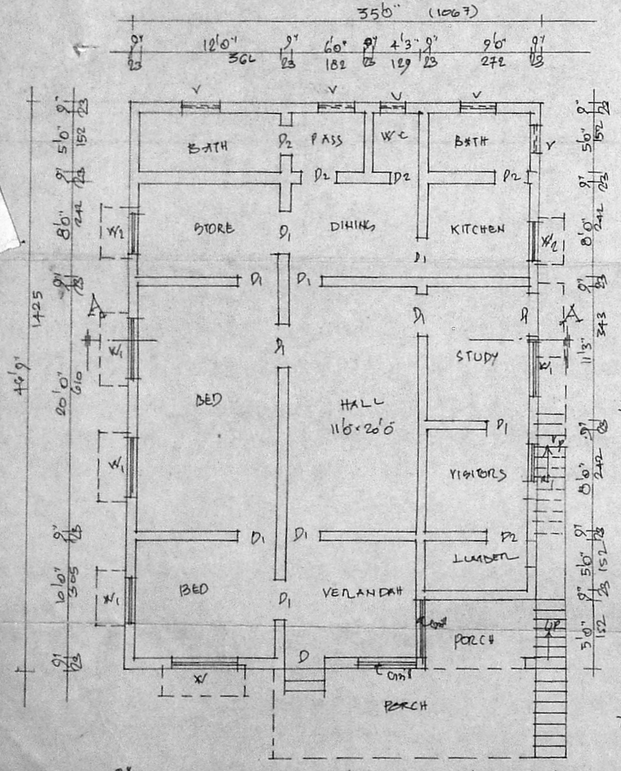

GROUND FLOOR PLAN

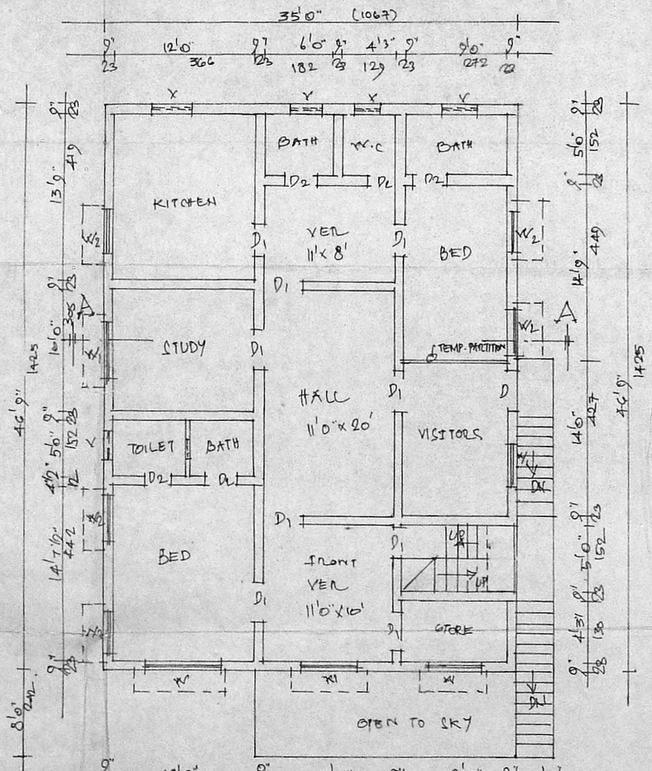

FIRST FLOOR PLAN

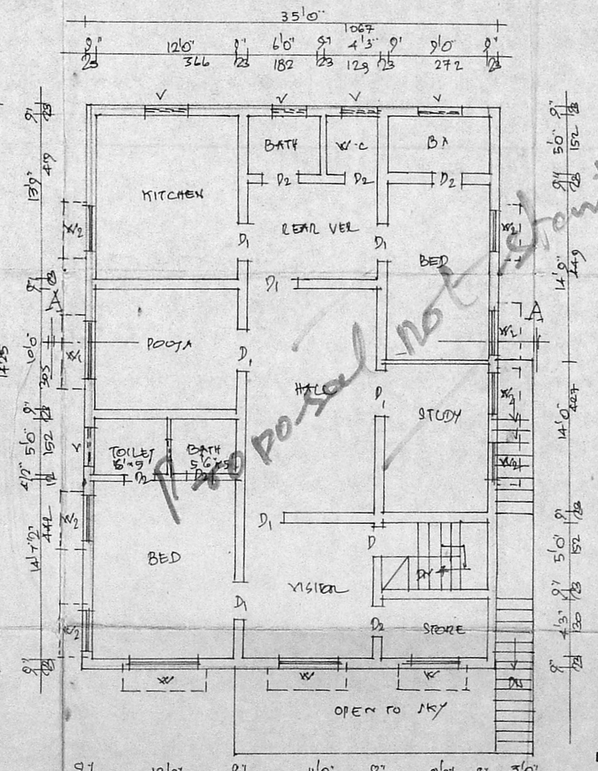

SECOND FLOOR PLAN

Proposal not sanctioned

NOTE: 1) THE EX. G.F & EX. F.F APPD. VIDE P.P. No. 190/86 DT. 5.6.86.

2) OLD DIVISION No. 75.

PARKING: 3 NOS CAR PARKING PROVIDED.

REFERENCE:

D — DOOR	—	3'3" x 7'0" (100x213)
D1 — DOOR	—	3'0" x 7'0" (91x213)
D2 — DOOR	—	2'6" x 7'0" (76x213)
W — WINDOW	—	6'0" x 4'6" (182x136)
W1 — WINDOW	—	5'0" x 4'6" (152x136)
W2 — WINDOW	—	3'0" x 4'6" (91x136)
V — VENTILATOR	—	7'0" x 2'0" (91x61)

AREA DETAILS	SQFT	SQM
PLOT AREA :	4000	372.09
PLINTH AREA :		
EX. G.F. AREA :	1636.25	152.20
EX. F.F. AREA :	1636.25	152.20
PRO. S.F. AREA :	1636.27	152.20
EX. G.F. PORCH :	178.00	16.55
PLOT COVERAGE :	45 %	
F.S.I :	1.00	

COLOUR: EXISTING PROPOSED

ROADS BOUNDARY

Dr. K. VENUGOPAL, Rtd. A.E.E.
CORPORATION OF MADRAS
(Civil & Structural) Engineering Consultant
Licensed Surveyor Class-II No. 320
Licensed Plumber Class-II Water Water Sewerage No. Water Supply No.
33, Neelkanta
Cuddalore-607

LICENSED SURVEYOR

OWNER: